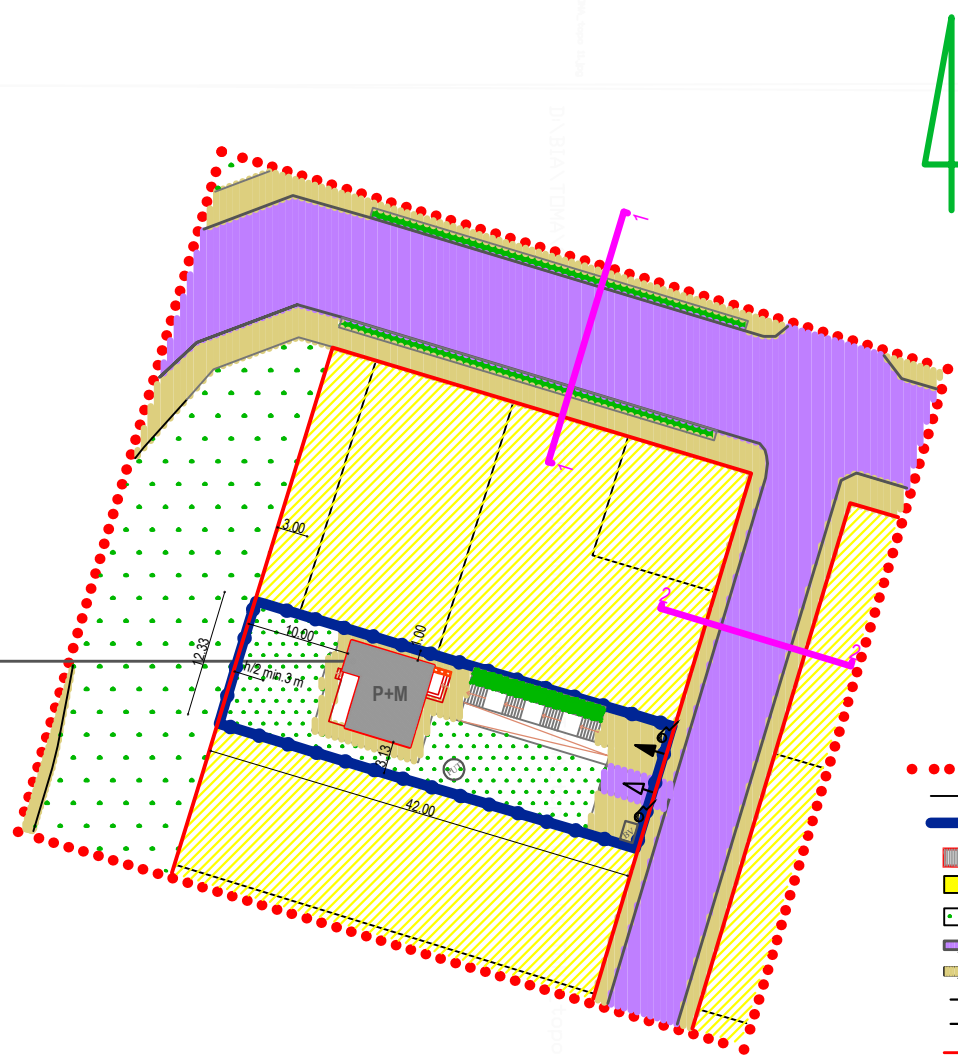


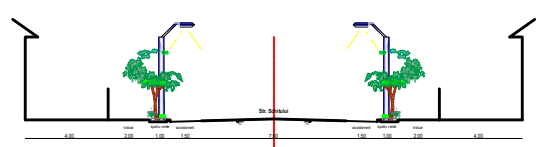
4,00	7,00
11,33	0,21



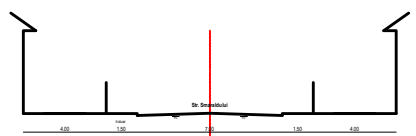
**LEGENDA:**

- Limita zona studiata
- Limita proprietatii (parcelare existenta)
- ▬▬▬▬▬ Limita proprietate TOMA DOINA
- Constructii propuse: locuinta P+M
- Zona locuinte
- Zona verde
- Carosabil existent / propus
- Pietonal existent / propus
- Accese auto
- Accese pietonale
- Aliniament parcele fata de calea de comunicatie

H min	H max
P.O.T.	C.U.T.



PROFIL TRANSVERSAL 1-1



PROFIL TRANSVERSAL 2-2

BILANT TERITORIAL	EXISTENT		PROPUS		POT	CUT	REGIM DE INALTIME
	mp	%	mp	%			
ZONE FUNCTIONALE							
CIRCULATII CAROSABILE, PARCALE	0	0	12,50	2,41			
CIRCULATII PIETONALE, TROTUARE	0	0	172,34	33,27			
CONSTRUCTII PROPUSE	0	0	58,70	11,33	11,33	0,21	P+M
SPATII VERZI AMENAJATE	0	0	274,46	52,99			
<b>TOTAL</b>	518,00	100	518,00	100			

Verif./Expert: Nume	SORANA-MARIA HANGANU	Semnatura		Referat/Expertiza Nr. Data:	
Prof. proiect	arh. SORANA HANGANU			CONSTRUIRE LOCUINTA, PUT SI SISTEM INDIVIDUAL DE ECHIPARE EDILITARA, IMPREJMUIRE	Pt. nr. 04/2010
Proiectat:	arh. MIHAI MANCAS			Str. Smaralului, Mun. Pitesti Neamt, Jud. Neamt	Faza PUZ
Desinat:	arh. SORANA HANGANU			Beneficiar: TOMA DOINA	Planşa U2
				2010	REGLEMENTARI URBANISTICE - ZONIFICARE